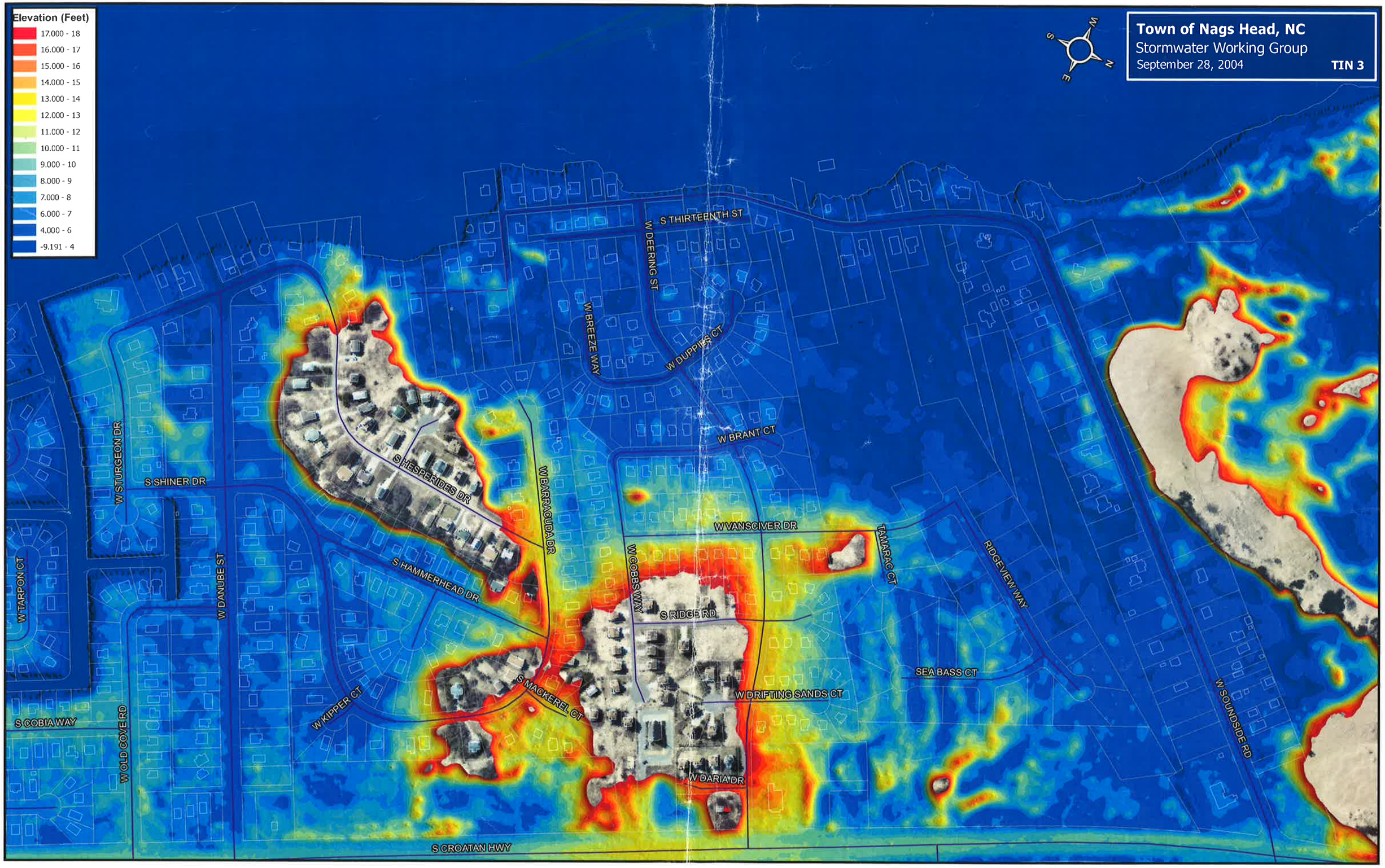
Town of Nags Head, NC
Stormwater Working Group
September 28, 2004
TIN 3
Elevation (Feet)
17.000 - 18
16.000 - 17
15.000 - 16
14.000 - 15
13.000 - 14
12.000 - 13
11.000 - 12
10.000 - 11
9.000 - 10
8.000 - 9
7.000 - 8
6.000 - 7
4.000 - 6
-9.191 - 4
S THIRTEENTH ST
W DEERING ST
W BREEZE WAY
W DUPPIES CT
W BRANT CT
S HESPERIDES DR
W BARRACUDA DR
W STURGEON DR
S SHINER DR
W VANSCIVER DR
TAMARAC CT
RIDGEVIEW WAY
W COBBS WAY
S HAMMERHEAD DR
W TARPON CT
W DANUBE ST
S RIDGE RD
SEA BASS CT
S MACKEREL CT
W DRIFTING SANDS CT
W KIPPER CT
S COBIA WAY
W OLD COVE RD
W SOUNDSIDE RD
W DARIA DR
S CROATAN HWY


Town of Nags Head, NC
Stormwater Working Group
September 28, 2004
TIN
Elevation (Feet)
17.000 - 18
16.000 - 17
15.000 - 16
14.000 - 15
13.000 - 14
12.000 - 13
11.000 - 12
10.000 - 11
9.000 - 10
8.000 - 9
7.000 - 8
6.000 - 7
4.000 - 6
-9.191 - 4
-16.015 - -9.191
S LOST COLONY DR
S PAMLICO AVE
W MORNING DOVE ST
W BARNES ST
W ALBEMARLE DR
W LOST COLONY DR
S PILOT LN
W BRIDGE LN
S COMPASS LN
S BRIDGE LN
W ADAMS LN
W WATERSIDE LN
S LARK AVE
W SATTERFIELD LANDING RD
S MEEKINS AVE
S ANCHOR LN
W OAK KNOLL DR
W CAROLINIAN CIR
S CROATAN HWY
S COLONY CT
E BECKER ST
E MORNING VIEW PL
E BERGEN CT
E BLACKMAN ST
E BONNETT ST
S WRIGHTSVILLE AVE
E DRIFTWOOD ST
E ATLAS ST
E GALLERY ROW
E ABALONE ST
E ADMIRAL ST
E BALTIC ST
S MEMORIAL AVE
E BARNES ST
S VIRGINIA DARE TRL
S ONETO LN


Town of Nags Head, NC
Stormwater Working Group
September 28, 2004
TIN 2
Elevation (Feet)
17.000 - 18
16.000 - 17
15.000 - 16
14.000 - 15
13.000 - 14
12.000 - 13
11.000 - 12
10.000 - 11
9.000 - 10
8.000 - 9
7.000 - 8
6.000 - 7
4.000 - 6
-9.191 - 4
W LOOKOUT RD
S CUTTY SARK LN
S BUCCANEER DR
W WINDJAMMER RD
W NORTHPORT LN
W DIXIE ARROW CIR
W VILLA DUNES DR
E BARK ST
E CROCKER RD
S LINDA LN
S CROATAN HWY
W CAROLISTA DR
S WRIGHTSVILLE AVE
CURLEW ST
S MEMORIAL AVE
E BLADEN ST
E HOLLOWELL ST
BAINBRIDGE ST
E CONCH ST
S VIRGINIA DARE TRL