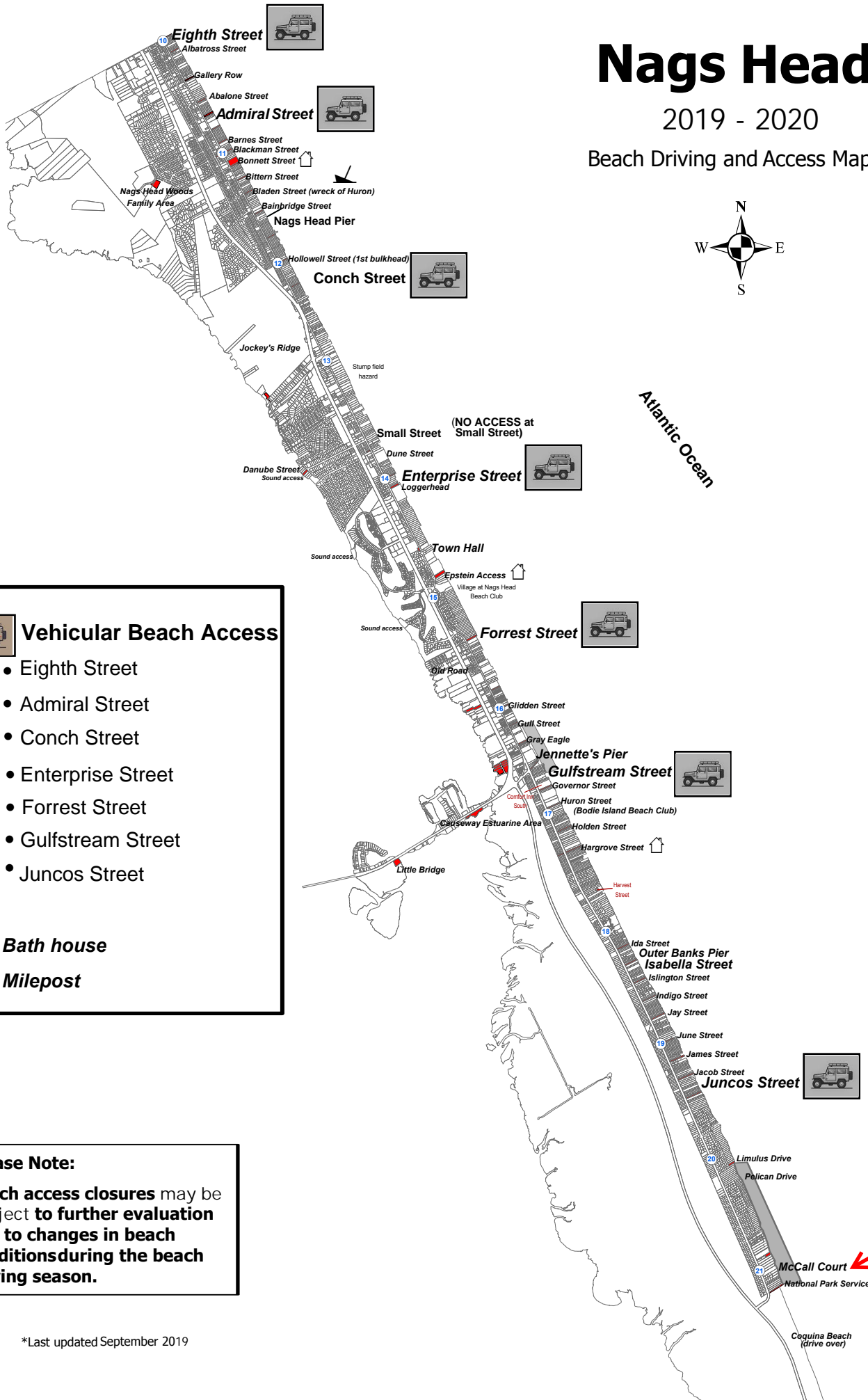




# Nags Head

2019 - 2020



Beach Driving and Access Map





### Vehicular Beach Access

- Eighth Street
- Admiral Street
- Conch Street
- Enterprise Street
- Forrest Street
- Gulfstream Street
- Juncos Street

  
 **Bath house**  
 **Milepost**

**Please Note:**

Beach access closures may be subject to further evaluation due to changes in beach conditions during the beach driving season.

No Access at McCall Court

\*Last updated September 2019