




ORDINANCE AMENDING THE NAGS HEAD TRAFFIC CONTROL MAP

SPEED LIMIT CHANGE ON US 158 FROM EIGHTH STREET SOUTH TO VILLA DUNES DRIVE


BE IT ORDAINED by the Board of Commissioners of the Town of Nags Head, North Carolina, that the Nags Head Traffic Control Map is hereby amended as follows:

- PART I. That the 50 MPH speed limit be reduced to 45 MPH on US 158 from Eighth Street south to Villa Dunes Drive (just past Nags Head Elementary School)
- PART II. All ordinances or parts of ordinances in conflict with this ordinance are hereby repealed.
- PART III. This ordinance shall become effective upon notation being made on the Nags Head Traffic Control Map and the erection of appropriate signage.

This the 7th day of March 2012.



Robert O. Oakes, Jr., Mayor
Town of Nags Head

ATTEST:


Carolyn F. Morris, Town Clerk



APPROVED AS TO FORM:


John Leidy, Town Attorney

ADOPTED March 7, 2012

MOTION TO ADOPT BY: Comr. Anna Sadler
SECONDED BY: Mayor Bob Oakes
VOTE: 5 AYES 0 NOES