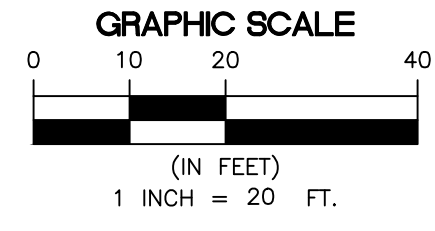
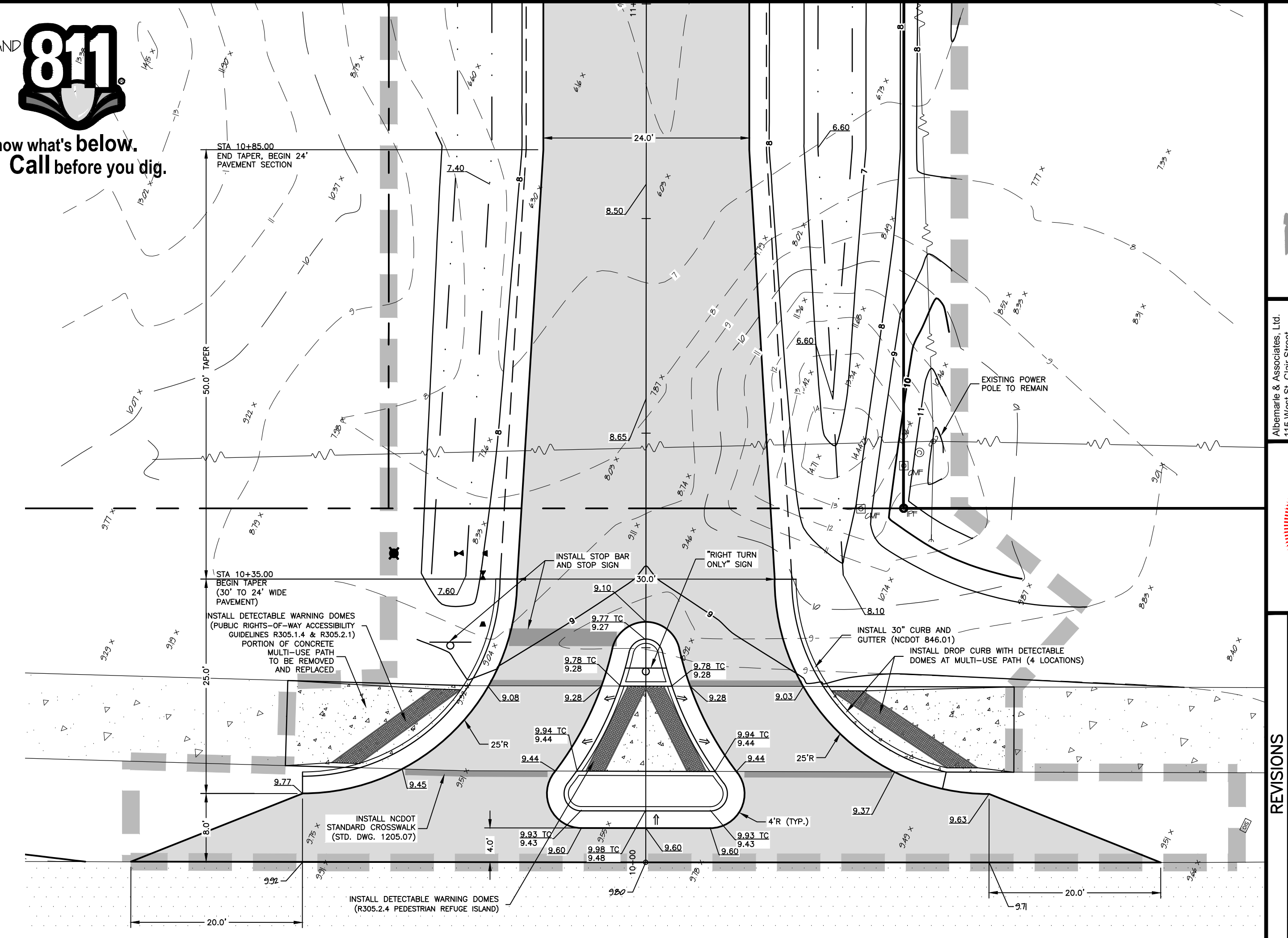
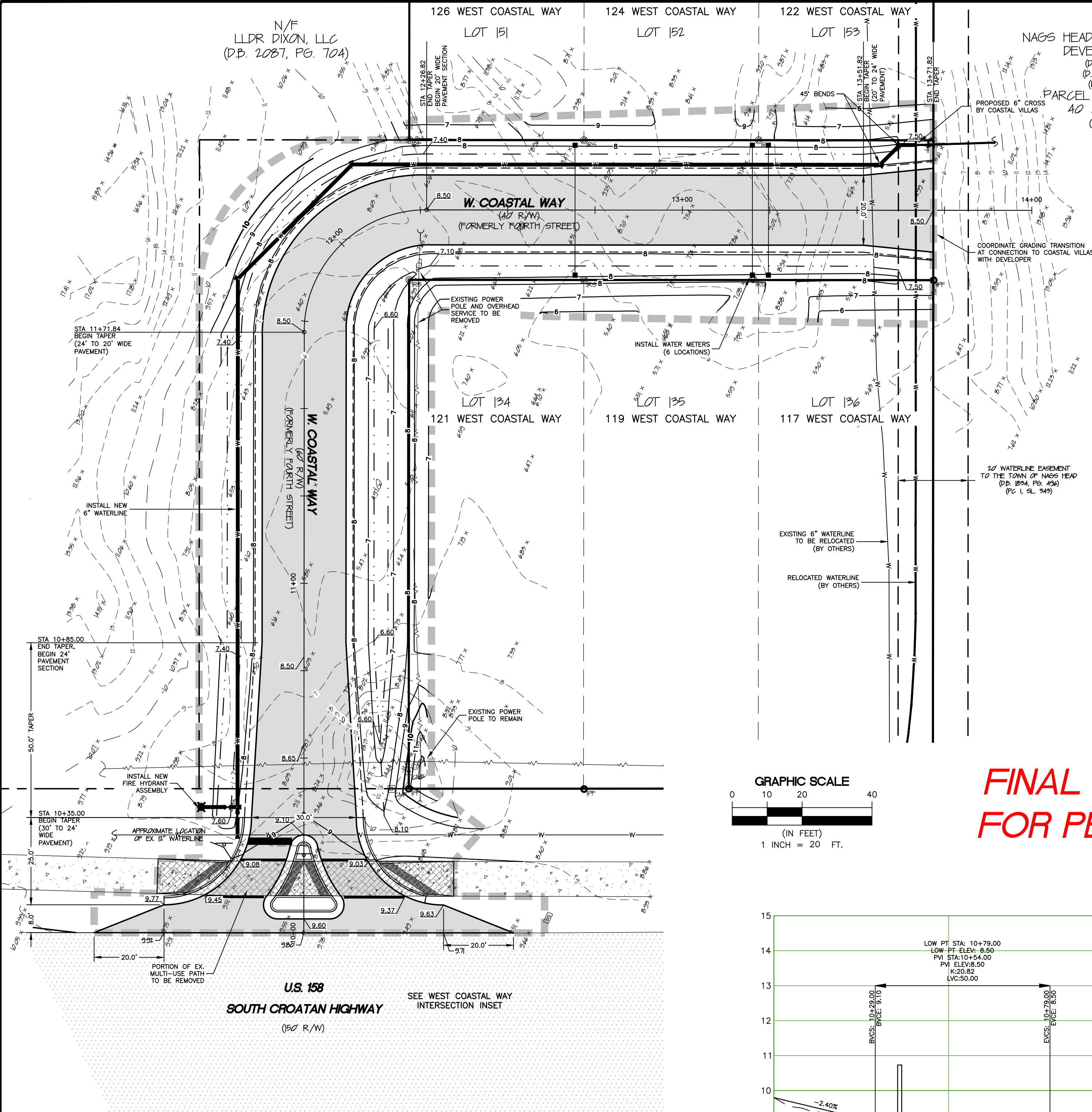


N/F
LLDR DIXON, LLC
(P.D. 2087, PG. 104)

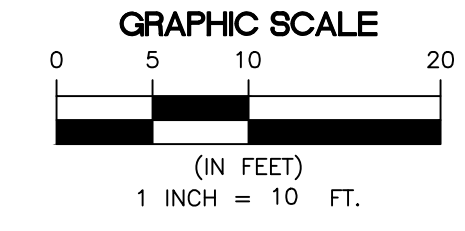
126 WEST COASTAL WAY LOT 151
124 WEST COASTAL WAY LOT 152
122 WEST COASTAL WAY LOT 153

N/F
NAGS HEAD CONSTRUCTION AND
DEVELOPMENT, INC.
(P.D. 1266, PG. 27)
(P.D. 1854, PG. 43)
(P.C. E. L. 362)
PARCEL A - DIVISION OF
40 ACRE PARCEL
(P.C. E. L. 787)



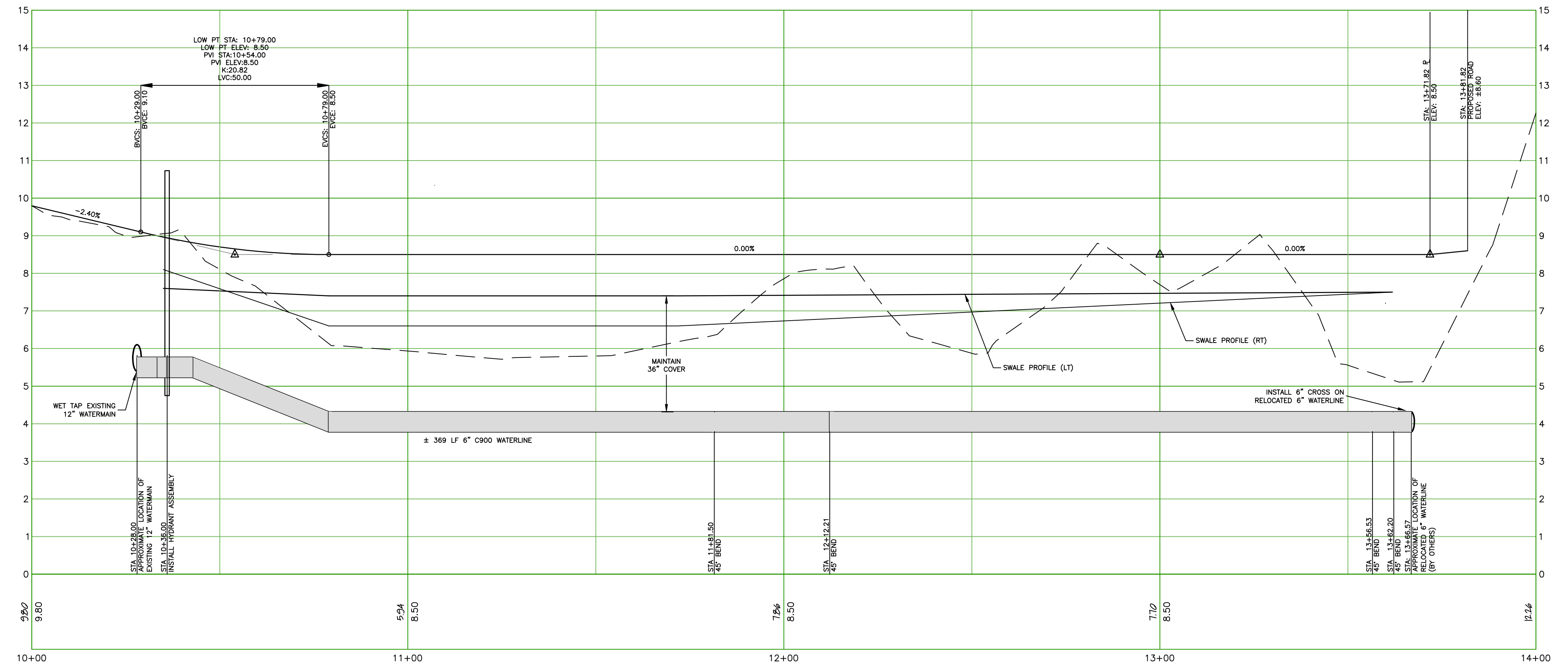
**FINAL DRAWING
FOR PERMITTING**

WEST COASTAL WAY INTERSECTION INSET
SCALE: 1" = 10'

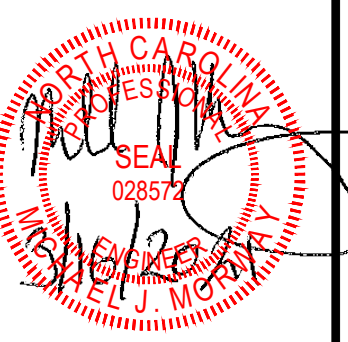


LEGEND

- | | | | |
|--|-----------------------------|--|--------------------------|
| | CONCRETE MONUMENT FOUND | | PROPOSED SIGNAGE |
| | IRON PIPE FOUND | | EXISTING CONTOURS |
| | IRON ROD FOUND | | PROPOSED CONTOURS |
| | IRON ROD SET | | EXISTING SPOT ELEVATIONS |
| | RIGHT OF WAY | | PROPOSED SPOT ELEVATIONS |
| | EASEMENT | | PROPOSED DITCH/SWALE |
| | EXISTING POWER POLE | | FLOW ARROW |
| | EXISTING GUY WIRE | | EXISTING CONCRETE |
| | OVERHEAD ELECTRIC | | EXISTING PAVEMENT |
| | EXISTING TELEPHONE PEDESTAL | | PROPOSED CONCRETE |
| | EXISTING CABLE PEDESTAL | | PROPOSED PAVEMENT |
| | EXISTING FIRE HYDRANT | | |
| | EXISTING WATER VALVE | | |
| | PROPOSED FIRE HYDRANT | | |
| | PROPOSED WATER METER | | |
| | PROPOSED WATER VALVE | | |
| | EXISTING WATERLINE | | |
| | PROPOSED WATERLINE | | |



WEST COASTAL WAY PROFILE
SCALE: 1" = 20' H
SCALE: 1" = 2' V



NO.	DATE	DESCRIPTION	BY
1	03/07/2021	ADDRESS TYPING COMMENTS	

ROADWAY AND WATERLINE PLANS
CABEACH, LLC
WEST COASTAL WAY (FOURTH ST)
NACS HEAD TOWNSHIP DARE COUNTY NORTH CAROLINA

DATE:	01/29/2021
SURVEYED:	SEE NOTES
DESIGNED:	MJM
DRAWN:	RCA
CHECKED:	MJM
FILE:	08416A-ROAD

SCALE:
1" = 20'
C701
PROJ. NO. 08416A